

## Description of routes in this timetable

### Route 182

#### Rutherford to Thornton

via Maitland, East Maitland, Stockland Green Hills and Ashtonfield.

Service operates daily.

### Route 189

#### Stockland Green Hills to Thornton

via Chisholm Estate.

Service operates Monday to Friday.

Visit [transportnsw.info](http://transportnsw.info)  
Call 131 500 TTY 1800 637 500

## Rutherford & Stockland Green Hills to Thornton

### Bus Timetable

182

189



Includes accessible services

Effective from 27 January 2015



## What's inside

Your Bus timetable .....	1
Your ticketing options .....	1
Accessible services .....	1
How to use this timetable .....	1
Other general information.....	1
Bus contacts .....	1

### Timetables

#### From Thornton towards Stockland Green Hills & Rutherford

Monday to Friday .....	2
Saturday .....	3
Sunday & Public Holidays .....	4

#### From Rutherford & Stockland Green Hills towards Thornton

Monday to Friday .....	5
Saturday .....	6
Sunday & Public Holidays .....	7
Explanation of definitions and symbols .....	8
Bus route map .....	9

## Your Bus timetable

Our bus services take you around the Sydney metropolitan area and further afield, including Newcastle, the Lower Hunter, the Central Coast, the Blue Mountains, Lithgow and the Illawarra. If you have any questions about getting around on buses, just ask. Staff are here for you.

## Your ticketing options

### Opal

Opal is the easy, convenient and fast way to pay for travel on public transport. With an Opal card you simply load value onto your card via a range of convenient options then you're ready to travel.

At the start of your journey, tap your Opal card on an Opal card reader at train stations, on buses, ferry wharves and light rail stops. Tap off at the end of your journey and the correct fare is calculated automatically and deducted from the value on your card.

Opal comes with lots of travel benefits, including:

- Weekly Travel Rewards
- 30% off-peak discount on trains
- Daily, Weekly and Sunday Travel Caps

Travel Caps exclude the airport station access fee.

Visit [opal.com.au](http://opal.com.au) or call **13 67 25 (13 OPAL)** for more information, to find your nearest Opal retailer, or to order your Opal card.

### MyTrain, MyBus, MyFerry and MyMulti tickets and Pensioner Excursion Tickets (PETs)

Travel on one mode only, or multiple modes including light rail.


Tickets can be purchased from Transport Shops, ticket resellers, ticket offices and vending machines at train stations and selected ferry wharves. Single tickets are available from staff on board buses and light rail vehicles.

Some Sydney CBD bus services and transport interchanges are PrePay-only between 07:00 and 19:00. For these services, you need to purchase your tickets in advance.

Tickets purchased from train stations and ferry wharves activate immediately. Tickets purchased from all other outlets activate from date of first use.

Visit [transportnsw.info](http://transportnsw.info) or call Transport Info on **131 500** for further details.

## Accessible services

All new buses have stepless, low-level floors, with space for wheelchairs, prams or strollers. Wheelchair-accessible buses also run on selected bus services. Look for the symbol  in this timetable. Some older buses may not have all the features you need. There will be more accessible services as older buses are replaced.

We try to make sure accessible buses run as intended. If an accessible bus is not available for a scheduled route, we apologise in advance for the inconvenience.

## How to use this timetable

- Go to the route map at the back of this timetable and find the two timing points your bus stop is located between.
- Then find these two timing points on the timetable.
- Your bus is scheduled to arrive between the times shown for these points.

### For example

If your bus stop is located between timing points A and B on the route map, then your bus is scheduled to arrive between the times shown for A and B in the timetable. Please arrive at your bus stop around 5 minutes before your bus is scheduled.

This timetable is expressed in 24-hour time.

12 midnight to 12 midday	12 midday to 12 midnight
00:00 to 11:59	12:00 to 23:59
12.00 am = 00:00	12.00 pm = 12:00
1.00 am = 01:00	1.00 pm = 13:00
2.00 am = 02:00	2.00 pm = 14:00
3.00 am = 03:00	3.00 pm = 15:00
4.00 am = 04:00	4.00 pm = 16:00
5.00 am = 05:00	5.00 pm = 17:00
6.00 am = 06:00	6.00 pm = 18:00
7.00 am = 07:00	7.00 pm = 19:00
8.00 am = 08:00	8.00 pm = 20:00
9.00 am = 09:00	9.00 pm = 21:00
10.00 am = 10:00	10.00 pm = 22:00
11.00 am = 11:00	11.00 pm = 23:00

## Download real-time apps [transportnsw.info/apps](https://transportnsw.info/apps)

Real-time apps let you track trains, buses, ferries and light rail in real time on the go. So don't miss your next Transport connection. Download one of the handy apps to track your service on your mobile device.

- Where your train, bus, ferry or light rail service is right now
- Estimated arrival times
- Service updates
- Closest stations, stops, wharves and routes
- Accessibility details.

## Who is providing my bus services?

The bus services shown in this timetable are run by Hunter Valley Buses.

## Is this timetable current?

We try to make sure services depart at the specified times. However, timetables may change and services may be delayed, cancelled or diverted due to circumstances beyond our control.

If you have not travelled with us for a while, you can confirm this timetable is still current by visiting [transportnsw.info](https://transportnsw.info) or calling **131 500**.

Over Christmas and the New Year, a reduced timetable may operate. If you're travelling during this time, plan your trip at [transportnsw.info](https://transportnsw.info) or call **131 500**.

## Bus etiquette

Eating, drinking, smoking or playing loud music on the bus is not allowed. By law, smoking is not allowed at any bus stop, or at train stations, ferry wharves or light rail stops.

## Bus contacts

To plan your trip, get service info and make general enquiries.

Visit [transportnsw.info](https://transportnsw.info)

Call **131 500** TTY 1800 637 500

**24-hour security hotline**

Call **1800 657 926**

**Lost property offices**

Visit [transportnsw.info](https://transportnsw.info) or call **131 500** TTY 1800 637 500 to contact the operator of your service. If you still have your bus ticket, it will help identify the bus you travelled on.

**Disclaimer:** Information in this timetable is based on the latest details at the time of printing, and is subject to change without notice.

Monday to Friday												
map ref	Route Number	182	189	182	189	189	189	182	182	189	182	182
<b>A</b>	<b>Thornton Shops</b> Thomas Coke Drive	C06:00	...	C07:04	...	...	...	C08:14	C09:20	...	C10:16	C11:16
<b>T</b>	<b>Thornton Station</b> train from Hamilton arrives	...	06:10	...	07:12	08:12	08:12	...	...	09:34	...	...
<b>B</b>	<b>Thornton Station</b>	...	06:20	...	07:20	H08:18	AS08:18	...	...	09:51	...	...
<b>A</b>	<b>Thornton Shops</b> Thomas Coke Drive	06:10	06:22	07:15	07:22	H08:20	BS08:20	08:25	09:31	09:53	10:26	11:26
<b>C</b>	Government Road & Glenroy Street	06:14	...	07:19	...	...	...	08:29	09:35	...	10:30	11:30
<b>D</b>	<b>Ashtonfield</b> South Seas Dr & New England Hwy	06:22	...	07:28	...	...	...	08:38	09:44	...	10:38	11:38
<b>E</b>	Galway Bay Drive	...	...	...	...	...	...	08:41	...	...	10:41	...
<b>F</b>	<b>Chisholm Estate</b> St Aloysius	...	06:32	...	07:32	H08:30	S08:40	...	...	10:03	...	...
<b>G</b>	Metford Road & Raymond Terrace Road	...	06:38	...	07:38	H08:36	S08:46	...	...	10:09	...	...
<b>H</b>	<b>Stockland Green Hills</b> Mitchell Drive	06:31	06:43	07:37	07:43	H08:41	S08:51	08:47	09:53	10:14	10:47	11:47
<b>I</b>	<b>Victoria Street Station</b> Victoria Street	06:35	...	07:42	...	...	...	08:52	09:58	...	10:52	11:52
<b>J</b>	New England Highway & Melbourne Street	06:39	...	07:46	...	...	...	08:56	10:02	...	10:56	11:56
<b>K</b>	<b>High Street Station</b> High Street	06:43	...	07:50	...	...	...	09:00	10:06	...	11:00	12:00
<b>L</b>	<b>Maitland Station</b> Railway Street	06:48	...	07:56	...	...	...	09:06	10:12	...	11:06	12:06
<b>N</b>	<b>Maitland Hospital</b> High Street	06:54	...	08:03	...	...	...	09:13	10:19	...	11:13	12:13
<b>O</b>	New England Highway & Aberglasslyn Road	06:57	...	08:06	...	...	...	09:16	10:22	...	11:16	12:16
<b>P</b>	<b>Rutherford Shops</b> Hillview Street	07:05	...	08:14	...	...	...	09:24	10:30	...	11:24	12:24

Monday to Friday (continued...)												
map ref	Route Number	189	182	189	182	182	182	189	189	182	189	182
<b>A</b>	<b>Thornton Shops</b> Thomas Coke Drive	...	C12:18	...	C13:17	C14:19	C15:11	...	...	C16:18	...	C17:17
<b>T</b>	<b>Thornton Station</b> train from Hamilton arrives	11:12	...	...	...	...	...	15:12	16:12	...	17:06	...
<b>B</b>	<b>Thornton Station</b>	11:26	...	13:22	...	...	...	15:22	16:22	...	17:16	...
<b>A</b>	<b>Thornton Shops</b> Thomas Coke Drive	11:28	12:28	13:24	13:27	14:30	15:22	15:24	16:24	16:29	17:18	17:28
<b>C</b>	Government Road & Glenroy Street	...	12:32	...	13:31	14:34	15:26	...	...	16:33	...	17:32
<b>D</b>	<b>Ashtonfield</b> South Seas Dr & New England Hwy	...	12:40	...	13:39	14:43	15:35	...	...	16:42	...	17:41
<b>E</b>	Galway Bay Drive	...	12:43	...	...	...	...	...	...	...	...	...
<b>F</b>	<b>Chisholm Estate</b> St Aloysius	11:38	...	13:34	...	...	...	15:34	16:34	...	17:28	...
<b>G</b>	Metford Road & Raymond Terrace Road	11:44	...	13:40	...	...	...	15:40	16:40	...	17:34	...
<b>H</b>	<b>Stockland Green Hills</b> Mitchell Drive	11:49	12:49	13:45	13:48	14:52	15:44	15:45	16:45	16:51	17:39	17:50
<b>I</b>	<b>Victoria Street Station</b> Victoria Street	...	12:54	...	13:53	14:57	15:49	...	...	16:56	...	17:55
<b>J</b>	New England Highway & Melbourne Street	...	12:58	...	13:57	15:01	15:53	...	...	17:00	...	17:59
<b>K</b>	<b>High Street Station</b> High Street	...	13:02	...	14:01	15:05	15:57	...	...	17:04	...	18:03
<b>L</b>	<b>Maitland Station</b> Railway Street	...	13:08	...	14:07	15:11	16:03	...	...	17:10	...	18:08
<b>N</b>	<b>Maitland Hospital</b> High Street	...	13:15	...	14:14	15:18	16:10	...	...	17:17	...	18:14
<b>O</b>	New England Highway & Aberglasslyn Road	...	13:18	...	14:17	15:21	16:13	...	...	17:20	...	18:17
<b>P</b>	<b>Rutherford Shops</b> Hillview Street	...	13:26	...	14:25	15:29	16:21	...	...	17:28	...	18:24

Monday to Friday (continued...)					
map ref	Route Number	189	182	182	182
<b>A</b>	<b>Thornton Shops</b> Thomas Coke Drive	...	C18:16	C19:16	C20:53
<b>T</b>	<b>Thornton Station</b> <i>train from Hamilton arrives</i>	18:12	...	...	...
<b>B</b>	<b>Thornton Station</b>	18:22	...	...	...
<b>A</b>	<b>Thornton Shops</b> Thomas Coke Drive	18:24	18:26	19:26	21:03
<b>C</b>	Government Road & Glenroy Street	...	18:30	19:30	21:07
<b>D</b>	<b>Ashtonfield</b> South Seas Dr & New England Hwy	...	18:38	19:38	21:15
<b>E</b>	Galway Bay Drive	...	...	...	...
<b>F</b>	<b>Chisholm Estate</b> St Aloysius	18:34	...	...	...
<b>G</b>	Metford Road & Raymond Terrace Road	18:40	...	...	...
<b>H</b>	<b>Stockland Green Hills</b> Mitchell Drive	18:45	18:47	19:47	21:24
<b>I</b>	<b>Victoria Street Station</b> Victoria Street	...	18:51	19:51	21:28
<b>J</b>	New England Highway & Melbourne Street	...	18:55	19:55	21:32
<b>K</b>	<b>High Street Station</b> High Street	...	18:59	19:59	21:36
<b>L</b>	<b>Maitland Station</b> Railway Street	...	19:04	20:04	21:41
<b>N</b>	<b>Maitland Hospital</b> High Street	...	19:10	20:10	21:47
<b>O</b>	New England Highway & Aberglasslyn Road	...	19:13	20:13	21:50
<b>P</b>	<b>Rutherford Shops</b> Hillview Street	...	19:20	20:20	21:57

Saturday												
map ref	Route Number	182	182	182	182	182	182	182	182	182	182	182
<b>A</b>	<b>Thornton Shops</b> Thomas Coke Drive	08:28	09:33	10:33	11:33	12:31	13:31	14:31	15:31	16:31	17:27	18:28
<b>A</b>	<b>Thornton Shops</b> Thomas Coke Drive	08:39	09:44	10:44	11:44	12:41	13:41	14:41	15:41	16:41	17:37	18:38
<b>C</b>	Government Road & Glenroy Street	08:43	09:48	10:48	11:48	12:45	13:45	14:45	15:45	16:45	17:41	18:42
<b>D</b>	<b>Ashtonfield</b> South Seas Dr & New England Hwy	08:52	09:57	10:57	11:57	12:53	13:53	14:53	15:53	16:53	17:49	18:50
<b>H</b>	<b>Stockland Green Hills</b> Mitchell Drive	09:01	10:06	11:06	12:06	13:02	14:02	15:02	16:02	17:02	17:58	18:59
<b>I</b>	<b>Victoria Street Station</b> Victoria Street	09:06	10:11	11:11	12:11	13:07	14:07	15:07	16:06	17:06	18:02	19:03
<b>J</b>	New England Highway & Melbourne Street	09:10	10:15	11:15	12:15	13:11	14:11	15:11	16:10	17:10	18:06	19:07
<b>K</b>	<b>High Street Station</b> High Street	09:14	10:19	11:19	12:19	13:15	14:15	15:15	16:14	17:14	18:10	19:11
<b>L</b>	<b>Maitland Station</b> Railway Street	09:20	10:25	11:25	12:25	13:21	14:21	15:21	16:19	17:19	18:15	19:16
<b>N</b>	<b>Maitland Hospital</b> High Street	09:27	10:32	11:32	12:32	13:28	14:28	15:28	16:25	17:25	18:21	19:22
<b>O</b>	New England Highway & Aberglasslyn Road	09:30	10:35	11:35	12:35	13:31	14:31	15:31	16:28	17:28	18:24	19:25
<b>P</b>	<b>Rutherford Shops</b> Hillview Street	09:38	10:43	11:43	12:43	13:39	14:39	15:39	16:35	17:35	18:31	19:32

Saturday (continued...)			
map ref	Route Number	182	182
<b>A</b>	<b>Thornton Shops</b> Thomas Coke Drive	19:31	21:27
<b>A</b>	<b>Thornton Shops</b> Thomas Coke Drive	19:41	21:37
<b>C</b>	Government Road & Glenroy Street	19:45	21:41
<b>D</b>	<b>Ashtonfield</b> South Seas Dr & New England Hwy	19:53	21:49
<b>H</b>	<b>Stockland Green Hills</b> Mitchell Drive	20:02	21:58
<b>I</b>	<b>Victoria Street Station</b> Victoria Street	20:06	22:02
<b>J</b>	New England Highway & Melbourne Street	20:10	22:06
<b>K</b>	<b>High Street Station</b> High Street	20:14	22:10
<b>L</b>	<b>Maitland Station</b> Railway Street	20:19	22:15
<b>N</b>	<b>Maitland Hospital</b> High Street	20:25	22:21
<b>O</b>	New England Highway & Aberglasslyn Road	20:28	22:24
<b>P</b>	<b>Rutherford Shops</b> Hillview Street	20:35	22:31

Sunday & Public Holidays						
map ref	Route Number	182	182	182	182	182
<b>A</b>	<b>Thornton Shops</b> Thomas Coke Drive	08:15	10:18	12:20	14:23	16:26
<b>A</b>	<b>Thornton Shops</b> Thomas Coke Drive	08:25	10:28	12:30	14:33	16:36
<b>C</b>	Government Road & Glenroy Street	08:29	10:32	12:34	14:37	16:40
<b>D</b>	<b>Ashtonfield</b> South Seas Dr & New England Hwy	08:37	10:40	12:42	14:45	16:48
<b>H</b>	<b>Stockland Green Hills</b> Mitchell Drive	08:46	10:49	12:51	14:54	16:57
<b>I</b>	<b>Victoria Street Station</b> Victoria Street	08:50	10:53	12:55	14:58	17:01
<b>J</b>	New England Highway & Melbourne Street	08:54	10:57	12:59	15:02	17:05
<b>K</b>	<b>High Street Station</b> High Street	08:58	11:01	13:03	15:06	17:09
<b>L</b>	<b>Maitland Station</b> Railway Street	09:03	11:06	13:08	15:11	17:14
<b>N</b>	<b>Maitland Hospital</b> High Street	09:09	11:12	13:14	15:17	17:20
<b>O</b>	New England Highway & Aberglasslyn Road	09:12	11:15	13:17	15:20	17:23
<b>P</b>	<b>Rutherford Shops</b> Hillview Street	09:19	11:22	13:24	15:27	17:30

Monday to Friday												
map ref	Route Number	189	182	189	189	182	182	189	182	189	182	182
<b>P</b>	<b>Rutherford Shops</b> Hillview Street	...	06:10	...	...	07:15	08:21	...	09:18	...	10:19	11:21
<b>O</b>	<b>New England Highway &amp; Aberglasslyn Road</b>	...	06:17	...	...	07:23	08:29	...	09:26	...	10:27	11:29
<b>N</b>	<b>Maitland Hospital</b> High Street	...	06:20	...	...	07:26	08:32	...	09:29	...	10:30	11:32
<b>M</b>	<b>Maitland Elgin Street &amp; High Street</b>	...	06:24	...	...	07:30	08:36	...	09:33	...	10:34	11:36
<b>L</b>	<b>Maitland Station</b> Railway Street	...	06:26	...	...	07:33	08:39	...	09:36	...	10:37	11:39
<b>K</b>	<b>High Street Station</b> High Street	...	06:31	...	...	07:39	08:45	...	09:42	...	10:43	11:45
<b>J</b>	<b>New England Highway &amp; Melbourne Street</b>	...	06:35	...	...	07:43	08:49	...	09:46	...	10:47	11:49
<b>I</b>	<b>Victoria Street Station</b> Victoria Street	...	06:39	...	...	07:47	08:53	...	09:50	...	10:51	11:53
<b>H</b>	<b>Stockland Green Hills</b> Mitchell Drive	05:55	06:43	06:49	07:45	07:52	08:58	09:20	09:55	10:53	10:55	11:57
<b>E</b>	<b>Galway Bay Drive</b>	...	...	...	...	...	...	...	...	...	...	...
<b>D</b>	<b>Ashtonfield South Seas Dr &amp; New England Hwy</b>	...	06:52	...	...	08:01	09:07	...	10:04	...	11:04	12:06
<b>C</b>	<b>Government Road &amp; Glenroy Street</b>	...	07:00	...	...	08:10	09:16	...	10:12	...	11:12	12:14
<b>G</b>	<b>Metford Road &amp; Raymond Terrace Road</b>	06:00	...	06:54	07:50	...	...	09:25	...	10:58	...	...
<b>F</b>	<b>Chisholm Estate</b> St Aloysius	06:06	...	07:00	07:56	...	...	09:31	...	11:04	...	...
<b>A</b>	<b>Thornton Shops</b> Thomas Coke Drive	06:16	<b>C07:04</b>	07:10	08:06	<b>C08:14</b>	<b>C09:20</b>	09:41	<b>C10:16</b>	11:14	<b>C11:16</b>	<b>C12:18</b>
<b>B</b>	<b>Thornton Station</b>	06:18	...	07:12	08:08	...	...	09:43	...	11:16	...	...
<b>T</b>	<b>Thornton Station train to Hamilton departs</b>	06:25	...	07:23	08:23	...	...	09:53	...	11:23	...	...

Monday to Friday (continued...)												
map ref	Route Number	189	182	182	189	189	182	189	182	189	182	189
<b>P</b>	<b>Rutherford Shops</b> Hillview Street	...	12:20	13:21	...	...	14:12	...	15:19	...	16:18	...
<b>O</b>	<b>New England Highway &amp; Aberglasslyn Road</b>	...	12:28	13:29	...	...	14:20	...	15:27	...	16:26	...
<b>N</b>	<b>Maitland Hospital</b> High Street	...	12:31	13:32	...	...	14:23	...	15:30	...	16:29	...
<b>M</b>	<b>Maitland Elgin Street &amp; High Street</b>	...	12:35	13:36	...	...	14:27	...	15:34	...	16:33	...
<b>L</b>	<b>Maitland Station</b> Railway Street	...	12:38	13:39	...	...	14:30	...	15:37	...	16:36	...
<b>K</b>	<b>High Street Station</b> High Street	...	12:44	13:45	...	...	14:36	...	15:43	...	16:42	...
<b>J</b>	<b>New England Highway &amp; Melbourne Street</b>	...	12:48	13:49	...	...	14:40	...	15:47	...	16:46	...
<b>I</b>	<b>Victoria Street Station</b> Victoria Street	...	12:52	13:53	...	...	14:44	...	15:51	...	16:50	...
<b>H</b>	<b>Stockland Green Hills</b> Mitchell Drive	12:53	12:56	13:57	<b>S14:45</b>	<b>H14:45</b>	14:49	15:55	15:56	16:51	16:55	17:53
<b>E</b>	<b>Galway Bay Drive</b>	...	13:02	14:03	...	...	...	...	...	...	17:01	...
<b>D</b>	<b>Ashtonfield South Seas Dr &amp; New England Hwy</b>	...	13:05	14:06	...	...	14:58	...	16:05	...	17:04	...
<b>C</b>	<b>Government Road &amp; Glenroy Street</b>	...	13:13	14:15	...	...	15:07	...	16:14	...	17:13	...
<b>G</b>	<b>Metford Road &amp; Raymond Terrace Road</b>	12:58	...	...	<b>S14:50</b>	<b>H14:50</b>	...	16:00	...	16:56	...	17:58
<b>F</b>	<b>Chisholm Estate</b> St Aloysius	13:04	...	...	<b>DS14:56</b>	<b>H14:56</b>	...	16:06	...	17:02	...	18:04
<b>A</b>	<b>Thornton Shops</b> Thomas Coke Drive	13:14	<b>C13:17</b>	<b>C14:19</b>	<b>ES15:16</b>	<b>H15:06</b>	<b>C15:11</b>	16:16	<b>C16:18</b>	17:12	<b>C17:17</b>	18:14
<b>B</b>	<b>Thornton Station</b>	13:16	...	...	<b>S15:18</b>	<b>H15:08</b>	...	16:18	...	17:14	...	18:16
<b>T</b>	<b>Thornton Station train to Hamilton departs</b>	13:23	...	...	15:25	15:25	...	16:25	...	17:23	...	18:23

Monday to Friday (continued...)					
map ref	Route Number	182	182	182	182
<b>P</b>	<b>Rutherford Shops</b> Hillview Street	17:18	18:22	19:59	21:25
<b>O</b>	New England Highway & Aberglasslyn Road	17:26	18:29	20:06	21:32
<b>N</b>	<b>Maitland Hospital</b> High Street	17:29	18:32	20:09	21:35
<b>M</b>	<b>Maitland</b> Elgin Street & High Street	17:33	18:36	20:13	21:39
<b>L</b>	<b>Maitland Station</b> Railway Street	17:36	18:38	20:15	21:41
<b>K</b>	<b>High Street Station</b> High Street	17:42	18:43	20:20	21:46
<b>J</b>	New England Highway & Melbourne Street	17:46	18:47	20:24	21:50
<b>I</b>	<b>Victoria Street Station</b> Victoria Street	17:50	18:51	20:28	21:54
<b>H</b>	<b>Stockland Green Hills</b> Mitchell Drive	17:55	18:55	20:32	21:58
<b>E</b>	Galway Bay Drive	...	...	...	...
<b>D</b>	<b>Ashtonfield</b> South Seas Dr & New England Hwy	18:04	19:04	20:41	<b>F</b> 22:07
<b>C</b>	Government Road & Glenroy Street	18:12	19:12	20:49	...
<b>G</b>	Metford Road & Raymond Terrace Road	...	...	...	...
<b>F</b>	<b>Chisholm Estate</b> St Aloysius	...	...	...	...
<b>A</b>	<b>Thornton Shops</b> Thomas Coke Drive	<b>C</b> 18:16	<b>C</b> 19:16	<b>C</b> 20:53	...
<b>B</b>	<b>Thornton Station</b>	...	...	...	...
<b>T</b>	<b>Thornton Station</b> train to Hamilton departs	...	...	...	...

Saturday												
map ref	Route Number	182	182	182	182	182	182	182	182	182	182	182
<b>P</b>	<b>Rutherford Shops</b> Hillview Street	07:34	08:34	09:34	10:34	11:34	12:34	13:34	14:34	15:34	16:33	17:34
<b>O</b>	New England Highway & Aberglasslyn Road	07:41	08:42	09:42	10:42	11:42	12:42	13:42	14:42	15:42	16:40	17:41
<b>N</b>	<b>Maitland Hospital</b> High Street	07:44	08:45	09:45	10:45	11:45	12:45	13:45	14:45	15:45	16:43	17:44
<b>M</b>	<b>Maitland</b> Elgin Street & High Street	07:48	08:49	09:49	10:49	11:49	12:49	13:49	14:49	15:49	16:47	17:48
<b>L</b>	<b>Maitland Station</b> Railway Street	07:50	08:52	09:52	10:52	11:52	12:52	13:52	14:52	15:52	16:49	17:50
<b>K</b>	<b>High Street Station</b> High Street	07:55	08:58	09:58	10:58	11:58	12:58	13:58	14:58	15:58	16:54	17:55
<b>J</b>	New England Highway & Melbourne Street	07:59	09:02	10:02	11:02	12:02	13:02	14:02	15:02	16:02	16:58	17:59
<b>I</b>	<b>Victoria Street Station</b> Victoria Street	08:03	09:06	10:06	11:06	12:06	13:06	14:06	15:06	16:06	17:02	18:03
<b>H</b>	<b>Stockland Green Hills</b> Mitchell Drive	08:07	09:11	10:11	11:11	12:10	13:10	14:10	15:10	16:10	17:06	18:07
<b>D</b>	<b>Ashtonfield</b> South Seas Dr & New England Hwy	08:16	09:20	10:20	11:20	12:19	13:19	14:19	15:19	16:19	17:15	18:16
<b>C</b>	Government Road & Glenroy Street	08:24	09:29	10:29	11:29	12:27	13:27	14:27	15:27	16:27	17:23	18:24
<b>A</b>	<b>Thornton Shops</b> Thomas Coke Drive	08:28	09:33	10:33	11:33	12:31	13:31	14:31	15:31	16:31	17:27	18:28



<b>Saturday (continued...)</b>			
<small>map ref</small>	<b>Route Number</b>	<b>182</b>	<b>182</b>
<b>P</b>	<b>Rutherford Shops</b> Hillview Street	18:37	20:43
<b>O</b>	New England Highway & Aberglasslyn Road	18:44	20:50
<b>N</b>	<b>Maitland Hospital</b> High Street	18:47	20:53
<b>M</b>	<b>Maitland</b> Elgin Street & High Street	18:51	20:57
<b>L</b>	<b>Maitland Station</b> Railway Street	18:53	20:59
<b>K</b>	<b>High Street Station</b> High Street	18:58	21:04
<b>J</b>	New England Highway & Melbourne Street	19:02	21:08
<b>I</b>	<b>Victoria Street Station</b> Victoria Street	19:06	21:12
<b>H</b>	<b>Stockland Green Hills</b> Mitchell Drive	19:10	21:16
<b>D</b>	<b>Ashtonfield</b> South Seas Dr & New England Hwy	19:19	...
<b>C</b>	Government Road & Glenroy Street	19:27	...
<b>A</b>	<b>Thornton Shops</b> Thomas Coke Drive	19:31	...

<b>Sunday &amp; Public Holidays</b>						
<small>map ref</small>	<b>Route Number</b>	<b>182</b>	<b>182</b>	<b>182</b>	<b>182</b>	<b>182</b>
<b>P</b>	<b>Rutherford Shops</b> Hillview Street	09:24	11:26	13:29	15:32	17:36
<b>O</b>	New England Highway & Aberglasslyn Road	09:31	11:33	13:36	15:39	17:43
<b>N</b>	<b>Maitland Hospital</b> High Street	09:34	11:36	13:39	15:42	17:46
<b>M</b>	<b>Maitland</b> Elgin Street & High Street	09:38	11:40	13:43	15:46	17:50
<b>L</b>	<b>Maitland Station</b> Railway Street	09:40	11:42	13:45	15:48	17:52
<b>K</b>	<b>High Street Station</b> High Street	09:45	11:47	13:50	15:53	17:57
<b>J</b>	New England Highway & Melbourne Street	09:49	11:51	13:54	15:57	18:01
<b>I</b>	<b>Victoria Street Station</b> Victoria Street	09:53	11:55	13:58	16:01	18:05
<b>H</b>	<b>Stockland Green Hills</b> Mitchell Drive	09:57	11:59	14:02	16:05	18:09
<b>D</b>	<b>Ashtonfield</b> South Seas Dr & New England Hwy	10:06	12:08	14:11	16:14	18:18
<b>C</b>	Government Road & Glenroy Street	10:14	12:16	14:19	16:22	18:26
<b>A</b>	<b>Thornton Shops</b> Thomas Coke Drive	10:18	12:20	14:23	16:26	18:30

## Explanation of definitions and symbols

- A** Divert via Karuah, L into Railway, L Eurimbla into Taylor, R Thomas Coke.
- B** Divert via Thomas Coke, L John Arthur, L Thomas Coke into Somerset, R Edwards into Government.
- C** Continues via Somerset Park.
- D** Divert via Government into Edwards L Somerset into Thomas Coke R John Arthur R Thomas Coke.
- E** Continue via Thomas Coke L Taylor into Eurimbla R Railway Ave R Glenroy L Government L Karuah.
- F** Bus continues and terminates at Thornton Depot.
- H** Trip operates School Vacation Only.
- S** Trip operates School Days Only.
- ... Bus does not operate past this timing point.

## Timing Points

- A** **Thornton Shops** Thomas Coke Drive
- B** **Thornton Station**
- C** Government Road & Glenroy Street
- D** **Ashtonfield** South Seas Drive & New England Highway
- E** Galway Bay Drive
- F** **Chisholm Estate** St Aloysius
- G** Metford Road & Raymond Terrace Road
- H** **Stockland Green Hills** Mitchell Drive
- I** **Victoria Street Station** Victoria Street
- J** New England Highway & Melbourne Street
- K** **High Street Station** High Street
- L** **Maitland Station** Railway Street
- M** **Maitland** Elgin Street & High Street
- N** **Maitland Hospital** High Street
- O** New England Highway & Aberglasslyn Road
- P** **Rutherford Shops** Hillview Street

## Fare Sections

Bus routes are broken into sections, so you only pay for the distance you travel. MyBus tickets are based on these sections.

For information on tickets and fares, visit [transportnsw.info](http://transportnsw.info) or call **131 500**.

**Section Points for services shown in this timetable are located at:**

### Route 182

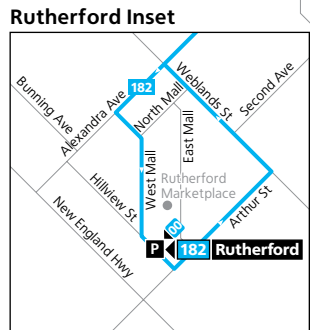
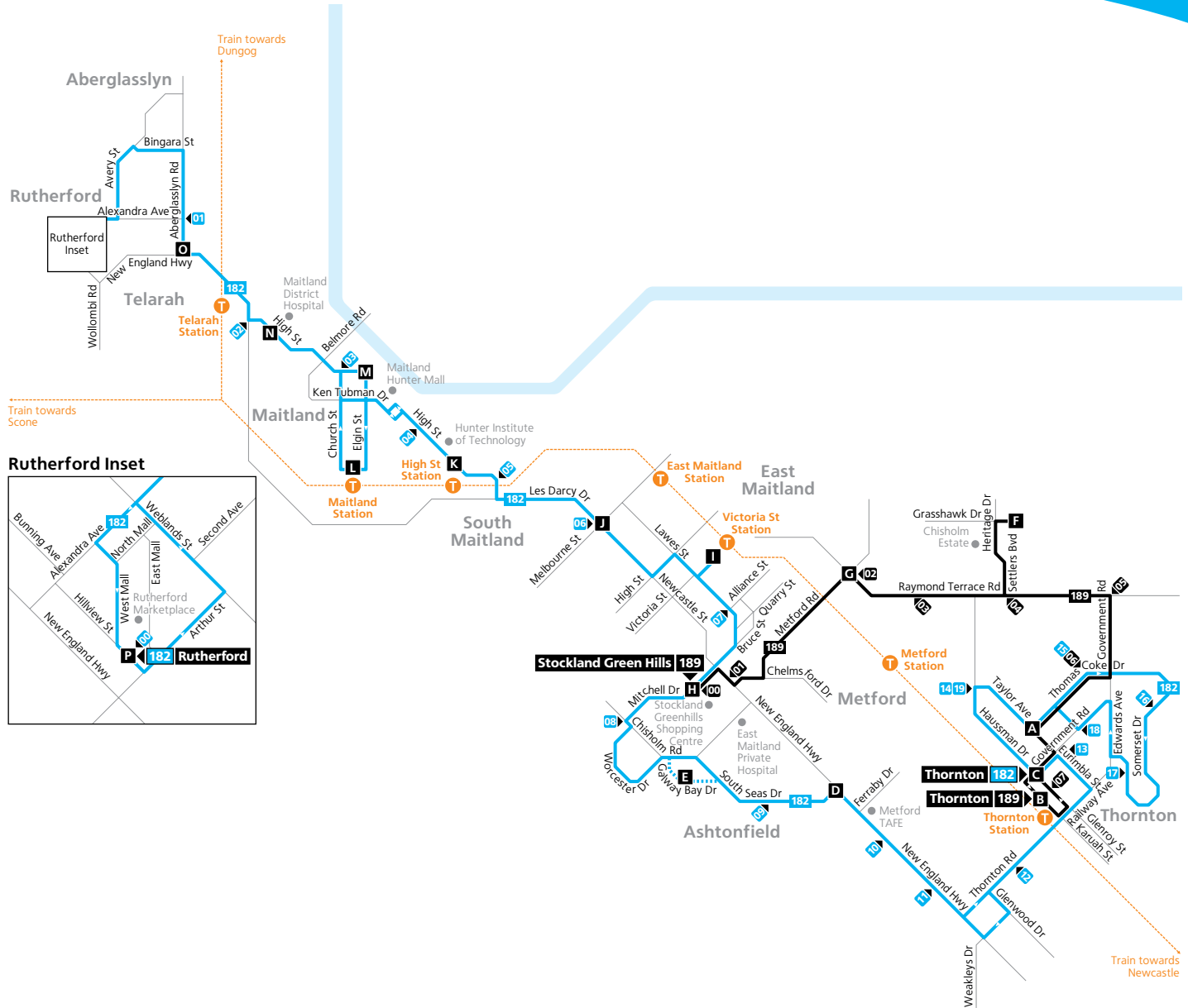
└ Section Point Number  
↓ Location:

- 00 Rutherford** Hillview Street
- 01** Alexandra Avenue & Aberglasslyn Road
- 02** New England Highway & High Street
- 03** High Street & Church Street
- 04 St Peters** High Street
- 05** High Street & High Street (old highway)
- 06** New England Highway & Melbourne Street
- 07** Lawes Street & Alliance Street
- 08** Mitchell Drive & Chisholm Road
- 09** South Seas Drive & Norfolk Street
- 10 Four Mile Creek** New England Highway
- 11 Footbridge** New England Highway
- 12** Thornton Road & Huntingdale Drive
- 13** Government Road & Haussman Drive
- 14** Haussman Drive & Taylor Avenue
- 15** Thomas Coke Drive & John Arthur Avenue
- 16** Somerset Drive & Yaldara Avenue
- 17** Somerset Drive & Rosewood Avenue
- 18** Government Road & Blakewell Road
- 19** Haussman Drive & Taylor Avenue

### Route 189

└ Section Point Number  
↓ Location:

- 00 Stockland Green Hills** Mitchell Drive
- 01 One Mile Creek** New England Highway
- 02** Raymond Terrace Road & Metford Road
- 03 Four Mile Creek** Raymond Terrace Road
- 04** Raymond Terrace Road & Settlers Boulevard
- 05** Raymond Terrace Road & Government Road
- 06** Thomas Coke Drive & John Arthur Avenue
- 07 Thornton Station**



- Legend**
- Bus route
  - 182 Bus route number
  - A Timing point
  - 04 Section point
  - T— Train line/station

Diagrammatic Map  
Not to Scale

